



## Your PIP assessment is at Gateway House, Birmingham

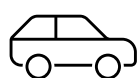
  
**Address** Gateway House,  
50-53 High Street,  
Birmingham,  
B4 7SY




  
**Opening hours** Monday to Friday 9:00 to 17:00  
Map and additional info on the next page

---

**Important: the directions provided are a guide only,  
please check your route before travelling**

  
**By car** The assessment centre is in Birmingham City Centre. From the A38, turn off at James Watt Queensway, which is fed by junction 6 of the M6 motorway in both directions.

---

  
**Parking** The post code for the nearby car park is B4 7LX just 0.3 miles from the centre. You can also park in the Bullring Centre Carpark B4 7SY which is also 0.3 miles from the centre. The centre is just before Holland and Barrett.

**If you have any questions, contact us on**

**0808 178 8114**



### **By train**

The closest train stations are **New Street** (B2 4QA, 0.3 miles), **Snow Hill** (B3 2BJ, 0.3 miles) and **Moor Street** (B4 7UL, 0.1 miles).

**From New Street:** Exit onto Stephenson Place and go down the ramp past McDonalds. Turn right at the bottom of the ramp onto New Street and walk down until you see JD Sports, then turn left onto High Street. Keep walking until you reach Gateway House on the right, the entrance is on the left of Holland and Barrett.

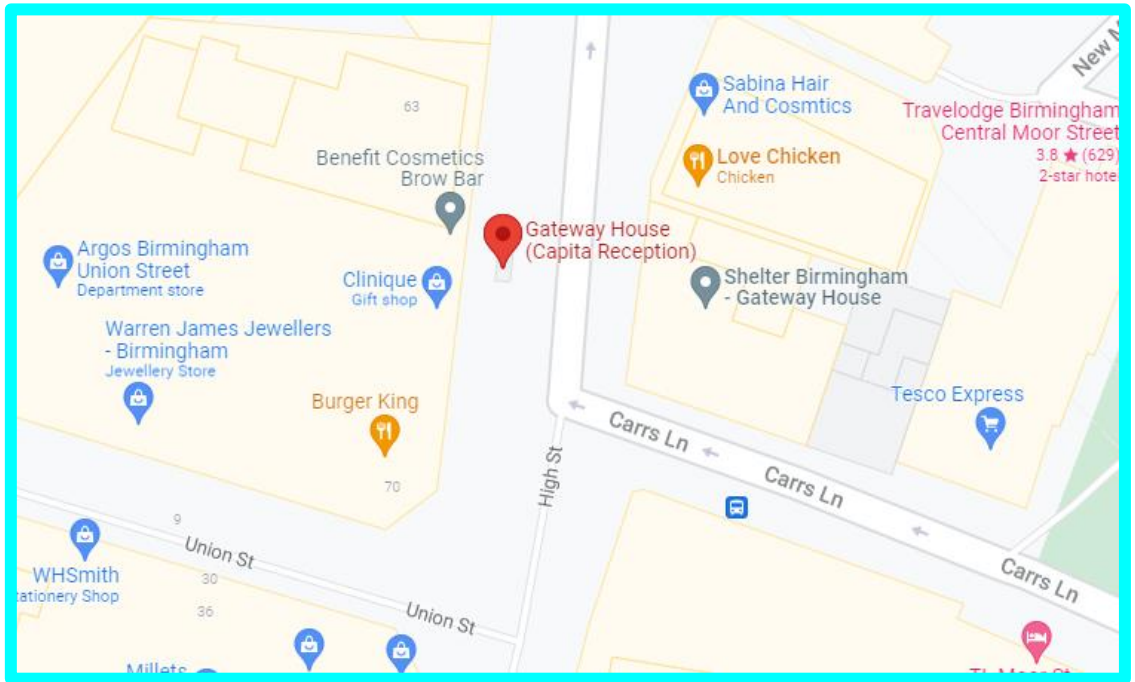
**From Snow Hill:** Exit onto Colmore Road, walk across the road and turn left towards Colmore Gate. Then turn right onto Bull Street and walk all the way down until you reach High Street. Gateway House is on the right of Love Chicken.

**From Moor Street:** Exit Moor Street Station, walk across the road onto Carrs Lane. Walk down until the road turns right and Gateway House will be on the corner to the right.

**If you have any questions, contact us on**

**0808 178 8114**

## Your PIP assessment is at Gateway House, Birmingham



Map data ©2022 Google



**By taxi** Black cabs can drop passengers off directly outside. Cars and taxis should drop off nearby.



**By bus** The assessment centre is serviced by bus routes 2, 3, 5, 31, FD, X20 and X20A. There is a bus stop at Carrs Lane, MS7, which is 0.1 miles from the centre.

You can also take buses 6, 6A, and 37 to High Street, stop BS16, which is 100ft from the venue. The tram drops off approximately 0.2 miles from the venue.

**If you have any questions, contact us on**

**0808 178 8114**



**Remember to bring two forms of ID with you.**

**When  
you  
arrive**

When you arrive at the centre, please press the intercom for Capita. Our reception is on the 2<sup>nd</sup> floor and there are 2 lifts available.

To use the stairs, please press the intercom and ask someone to come down and open the door as the entrance to the stairs requires a code.

---



**Useful  
info**

Disabled parking is available nearby at the NCP on High Street, B4 7LX, approximately 0.3 miles from the venue.

You may be able to utilise Disabled Persons Parking Permit (Blue Badge), please check local parking rules.

**If you have any questions, contact us on**

**0808 178 8114**